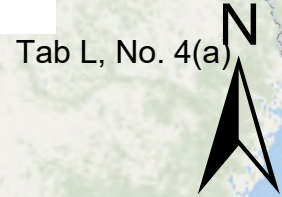
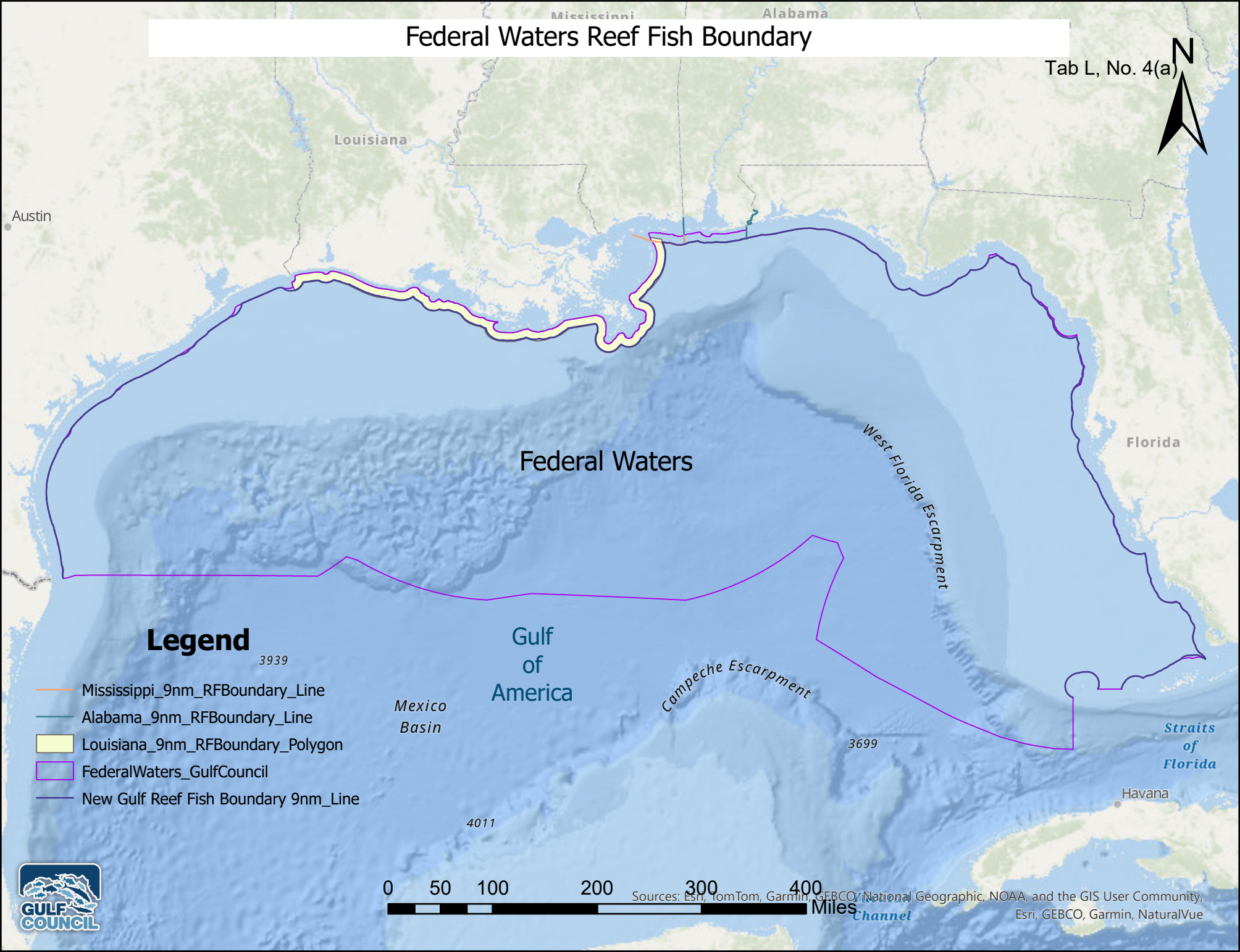


# Federal Waters Reef Fish Boundary

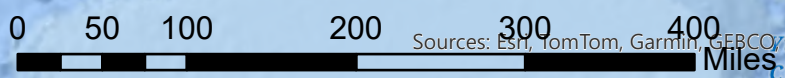


Tab L, No. 4(a)



## Legend

- Mississippi\_9nm\_RFBoundary\_Line
- Alabama\_9nm\_RFBoundary\_Line
- Louisiana\_9nm\_RFBoundary\_Polygon
- FederalWaters\_GulfCouncil
- New Gulf Reef Fish Boundary 9nm\_Line



Sources: Esri, TomTom, Garmin, GEBCO, National Geographic, NOAA, and the GIS User Community, Esri, GEBCO, Garmin, NaturalVue

